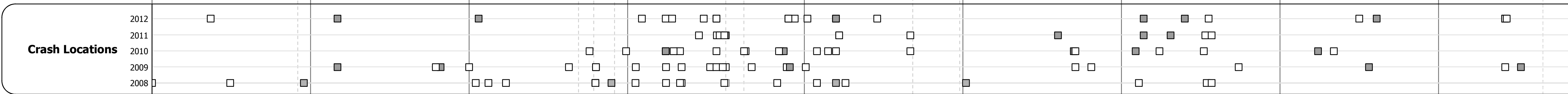
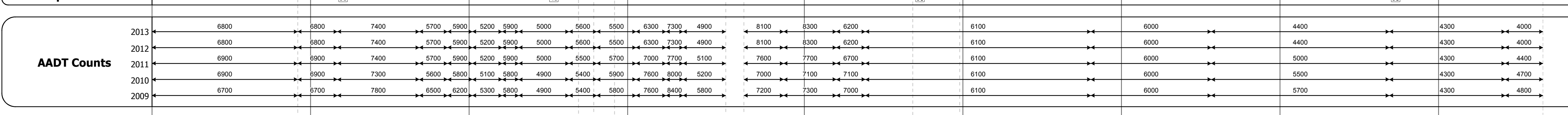



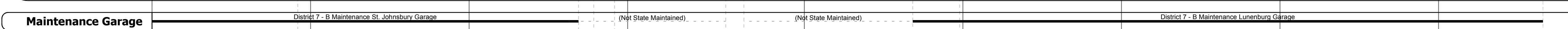


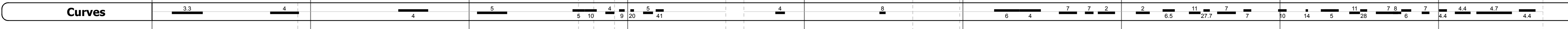
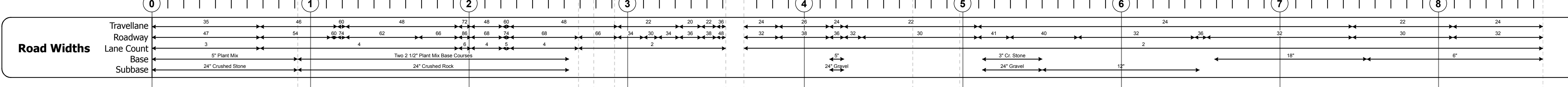
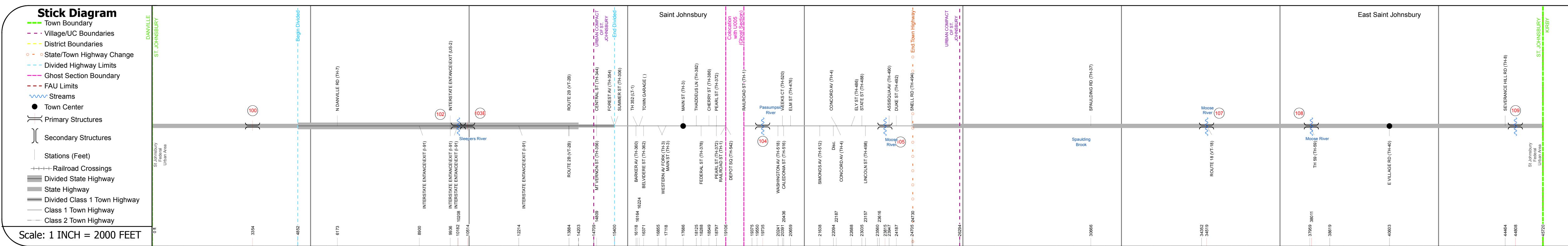
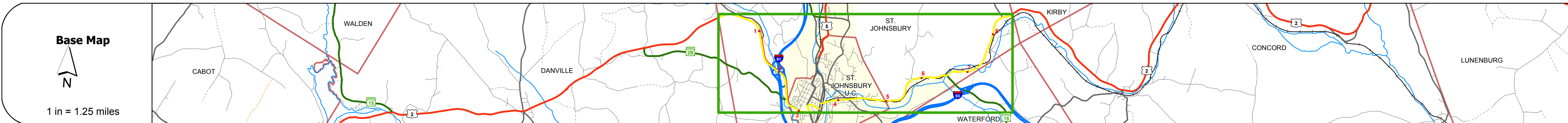

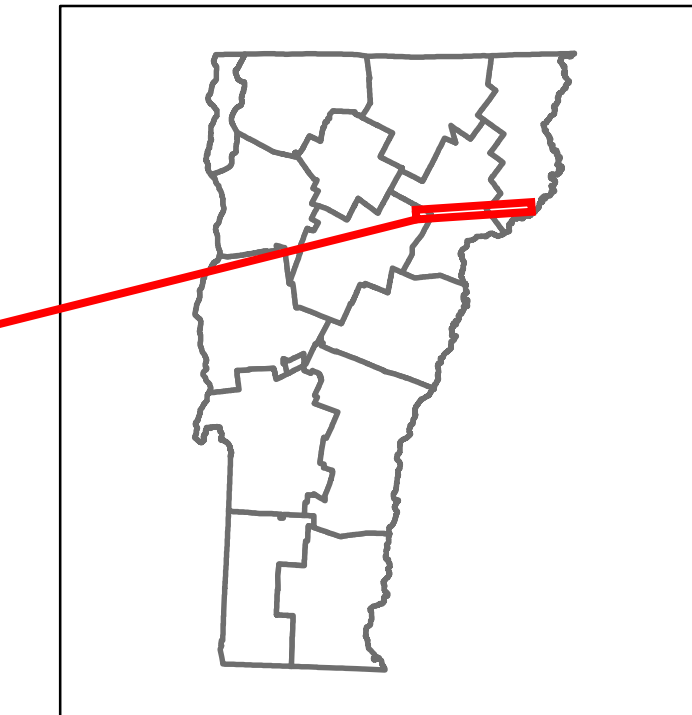


DISTRICT	TOWN	ROUTE
7	ST. JOHNSBURY	US-2



DESCRIPTION BLOCK	
Culvert 100:	Culvert - 1986 Structure No. 300028010003111 Length: 10' Under Clearance: 10.0' Facility Carried: US2 Bridge Type: CGMPP Features Intersected: ACCESS ROAD Maintenance: State
Culvert 102:	Culvert - 1975 Structure No. 200028010203112 Length: 56' Facility Carried: US 00002 ML Bridge Type: TWIN CELL RC BOX Features Intersected: SLEEPER RIVER Maintenance/Ownership: State
Bridge 103E:	Stringer/multi-beam or girder - 1975 Structure No. 2000280103E03112 Length: 327' Width: 42.6' Under Clearance: 21.0' Facility Carried: US 00002 E ML Bridge Type: 2 SP CONT WLD PL GIR Features Intersected: 1.91 UNDER US 2 Surface: Bituminous Maintenance/Ownership: State
Bridge 104:	Girder and floorbeam system - 1943 Structure No. 200028010403112 Length: 890' Width: 38.6' Under Clearance: 13.25' Facility Carried: US 00002 ML Bridge Type: 8 SPN RIVET 2 GIRDER Features Intersected: US 2 OVER PSR/MC/CRL RR Surface: Bituminous Maintenance/Ownership: Town
Bridge 105:	Stringer/multi-beam or girder - 1931 Structure No. 200028010503112 Length: 64' Width: 41.5' Facility Carried: US 00002 ML Bridge Type: ROLLED BEAM Features Intersected: MOOSE RIVER Surface: Bituminous Maintenance/Ownership: City/Municipal
Bridge 107:	Stringer/multi-beam or girder - 1929 Structure No. 200028010703112 Length: 64' Width: 42.0' Facility Carried: US 00002 ML Bridge Type: ROLLED BEAM Features Intersected: MOOSE RIVER Surface: Bituminous Maintenance/Ownership: State
Bridge 108:	Tee Beam - 1929 Structure No. 200028010803112 Length: 103' Width: 30.0' Facility Carried: US 00002 ML Bridge Type: CONC. T-BEAM/SLAB Features Intersected: MOOSE RIVER Surface: Bituminous Maintenance/Ownership: State
Bridge 109:	Slab - 1929 Structure No. 300028010903111 Length: 18' Width: 25.0' Under Clearance: 8.0' Facility Carried: US2 Bridge Type: CONCRETE SLAB Features Intersected: BROOK Surface: Bituminous Maintenance: State

Historic Projects	Functional Class	Curves	Road Widths	AADT	Mileage by Functional Class By Sheet	Mileage by Town By Sheet	DISTRICT	TOWN	Date: 01/20/15	ROUTE
<ul style="list-style-type: none"> Retreatment Resurface Unknown Bituminous Mix Skimpy Mix Bituminous Seal Gravel Surface Treated Gravel Plant Mix Reclaimed Base and Bituminous Concrete Concrete 	<ul style="list-style-type: none"> 1 2 6 7 11 12 14 16 17 19 	<ul style="list-style-type: none"> Left Right grade up grade down 	<ul style="list-style-type: none"> (ft) Traffic Counters (counter ID) 	<ul style="list-style-type: none"> (count) Fatal Injury Property Damage Only Unknown Crash Type 	028-4 12 - urban - Principal Arterial - Other Freeway 3,619 028-4 14 - urban - Principal Arterial - Other 5,040 Total Mileage: 8.659 mi	ST. JOHNSBURY - U002-0311 8.659 of 8.659 Ghost Section - (US-5, MM 1.714 to 1.826) Total Mileage: 8.659 mi	7	ST. JOHNSBURY	1 of 1 TWN mileage: 0.0 to 8.659	US-2 ETE mileage: 110.338 to 118.997